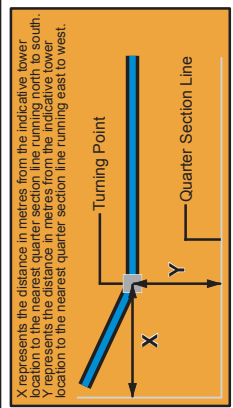
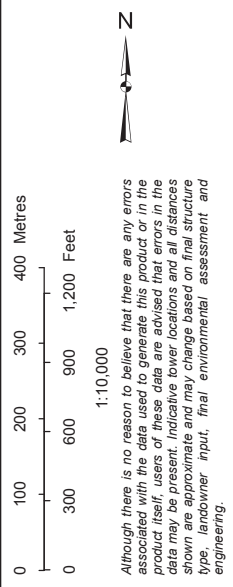
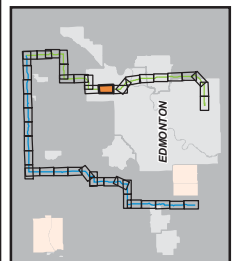


See Mapsheet T12
See Mapsheet T11

See Mapsheet T11
See Mapsheet T10

LEGEND

Route Option	East TUC (Preferred)	Right of Way Boundary	Active Oil or Gas Well	Pipeline	Transportation/Utility Corridor (TUC) Boundary
West (Alternate)	800m Boundary	Designation Point (1km interval)	Existing Substation	Railway	Urban Area Boundary
Landowner Option	Indicative Tower Location	Proposed Substation	Residence	Road	Substation Boundary
East TUC (Preferred)	Tower Location	Existing Transmission Line	Existing Transmission Line	Substation	Natural or Protected Area Boundary
West (Alternate)	Proposed Substation	Natural or Protected Area Boundary	Natural or Protected Area Boundary	Road	Substation Boundary



STRIP MOSAIC TILE

Mixed Sources
Product group from well-managed forests and other controlled sources
FSC C002359
© 1986 Forest Stewardship Council

NO.: 35008865
DRAWN: BC - STW
DATE: 2009-12-09
PROJECT: Heartland

T11