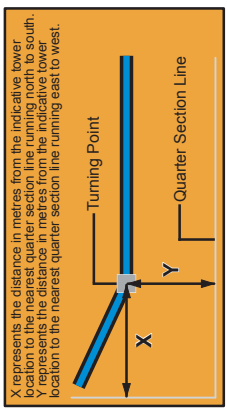

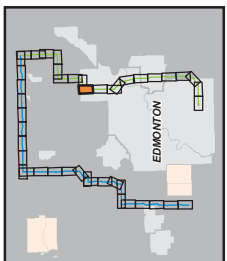




LEGEND

Route Option	East TUC (Preferred)	Right of Way Boundary	Active Oil or Gas Well	Pipeline	Transportation/Utility Corridor (TUC) Boundary
West (Alternate)	800m Boundary	Designation Point (1km interval)	Existing Substation	Railway	Urban Area Boundary
Landowner Option	Indicative Tower Location	Proposed Substation	Existing Transmission Line	Road	Substation Boundary
East TUC (Preferred)	East TUC (Preferred)	West (Alternate)	Natural or Protected Area Boundary	Substation Boundary	
West (Alternate)	West (Alternate)				



STRIP MOSAIC TILE

Mixed Sources
Product group from well-managed forests and other controlled sources
FSC C002359
© 1986 Forest Stewardship Council

NO.: 35008865
DRAWN: BC - STW
FILE NO.: 106231-044

REVISION: 0
DATE: 2009-12-09
PROJECT: Heartland

See Mapsheet T13
See Mapsheet T12

See Mapsheet T12
See Mapsheet T11