

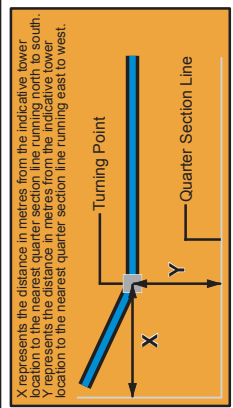
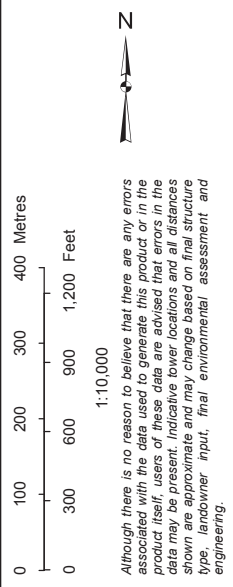
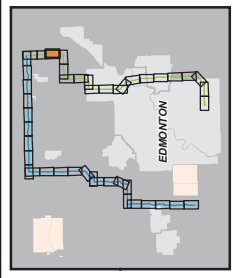


See Mapsheet T19  
See Mapsheet T18

See Mapsheet T18  
See Mapsheet T17

**LEGEND**

Route Option	East TUC (Preferred)	Right of Way Boundary	Active Oil or Gas Well	Pipeline	Transportation/Utility Corridor (TUC) Boundary
West (Alternate)	800m Boundary	Designation Point (1km interval)	Existing Substation	Railway	Urban Area Boundary
Landowner Option	Indicative Tower Location	Proposed Substation	Existing Residence	Road	Substation Boundary
East TUC (Preferred)	Tower Location	Natural or Protected Area Boundary	Existing Transmission Line	Substation Boundary	
West (Alternate)					



**STRIP MOSAIC TILE**  
**Mixed Sources**  
Product group from well-managed forests and other controlled sources  
FSC  
COC 002359  
© 1986 Forest Stewardship Council

NO.: 35008865  
DRAWN: BC - STW  
DATE: 2009-12-09  
PROJECT: Heartland  
FILE NO.: 1065231-044

**T18**