

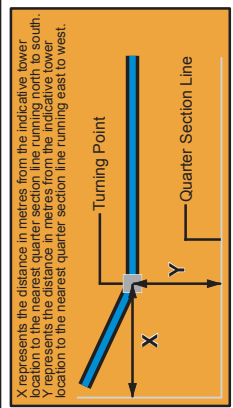
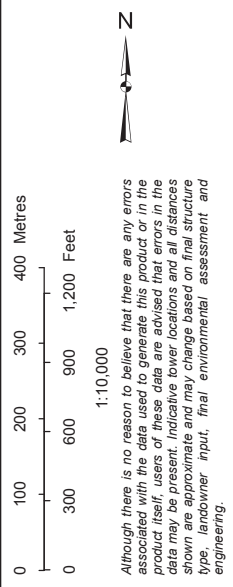
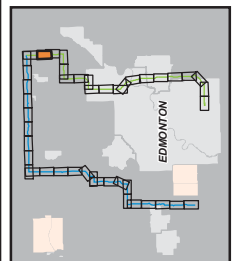


See Mapsheet T20
See Mapsheet T19

See Mapsheet T19
See Mapsheet T18

LEGEND

Route Option	East TUC (Preferred)	Right of Way Boundary	Active Oil or Gas Well	Existing Substation	Transportation/Utility Corridor (TUC) Boundary
West (Alternate)	800m Boundary	Designation Point (1km interval)	Existing Substation	Pipeline	Railway
Landowner Option	Indicative Tower Location	Proposed Substation	Existing Transmission Line	Road	Substation Boundary
East TUC (Preferred)	Proposed Substation	Proposed Substation	Natural or Protected Area Boundary	Substation Boundary	Urban Area Boundary
West (Alternate)				Boundary	Boundary



STRIP MOSAIC TILE
Mixed Sources
 Product group from well-managed forests and other controlled sources
FSC
 C002359
 © 1986 Forest Stewardship Council
 NO.: 35008865
 DRAWN: BC - STW
 DATE: 2009-12-09
 PROJECT: Heartland
T19

REVISION: 0
 DATE: 2009-12-09
 PROJECT: Heartland
 FILE NO.: 106231-044