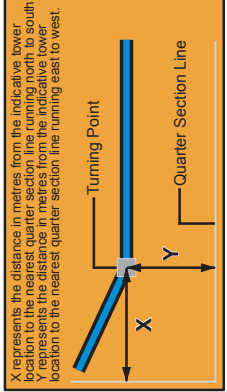

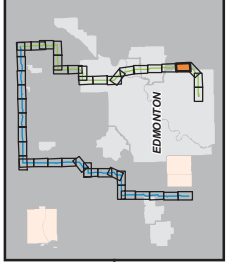




LEGEND

Route Option	East TUC (Preferred)	Right of Way Boundary	Active Oil or Gas Well	Pipeline	Transportation/Utility Corridor (TUC) Boundary
West (Alternate)	800m Boundary	800m Boundary	Existing Substation	Railway	Urban Area Boundary
Landowner Option	Designation Point (1km interval)	Indicative Tower Location	Existing Residence	Road	Substation Boundary
East TUC (Preferred)	Tower Location	Proposed Substation	Existing Transmission Line	Substation Boundary	Natural or Protected Area Boundary
West (Alternate)					



STRIP MOSAIC TILE

Mixed Sources
Product group from well-managed forests and other controlled sources
FSC C002359
© 1986 Forest Stewardship Council

NO.: 35008865
DATE: 2009-12-09
DRAWN: BC - STW
PROJECT: Heartland

T4

See Mapsheet T5
See Mapsheet T4

See Mapsheet T4
See Mapsheet T3