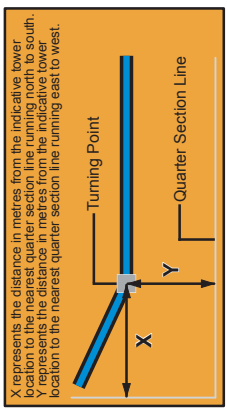

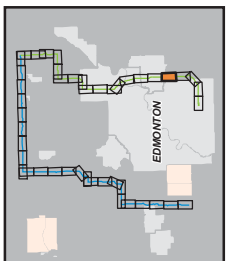




LEGEND

Route Option	East TUC (Preferred)	Right of Way Boundary	Active Oil or Gas Well	Existing Substation	Pipeline	Transportation/Utility Corridor (TUC) Boundary
West (Alternate)	800m Boundary	Designation Point (1 km interval)	Residence	Road	Railway	Urban Area Boundary
Landowner Option	Indicative Tower Location	Proposed Substation	Existing Transmission Line	Substation Boundary	Road	Substation Boundary
East TUC (Preferred)	Tower Location	Natural or Protected Area Boundary	Proposed Substation	Boundary	Road	Boundary
West (Alternate)	Tower Location	Natural or Protected Area Boundary	Tower Location	Boundary	Road	Boundary



HEARTLAND TRANSMISSION PROJECT

ALTA LINK | EPCOR

STRIP MOSAIC TILE

Mixed Sources
Product group from well-managed forests and other controlled sources
FSC C0C2359
© 1996 Forest Stewardship Council

NO.: 35008865
DATE: 2009-12-09
DRAWN: BC - STW
PROJECT: Heartland
FILE NO.: 1065231-044

T5

See Mapsheet T5
See Mapsheet T6

See Mapsheet T5
See Mapsheet T4