



See Mapsheet T7
See Mapsheet T6

NE-4-53-23-W4

NE-5-53-23-W4

NW-4-53-23-W4

705L

606L

213 m

66

T20

65

731L

231 m

307 m

64

SW-4-53-23-W4

SE-4-53-23-W4

SE-5-53-23-W4

166 Highway

741L

63

T19

62

14x Highway

Baseline Road

Baseline Road

Seneca Road

Cree Road

Kaska Road

Blackfoot Road

NE-32-52-23-W4

SHERWOOD PARK

NW-33-52-23-W4

61

308 m

Sioux Road

312 m

Athabasca Avenue

Chippewa Road

60

T18

255 m

SW-33-52-23-W4

322 m

Woodstock Drive

Woodlake Road

Woodbine Road

Woodfield Drive

Woodbridge Way

SE-32-52-23-W4

59

361 m

390 m

Parker Drive

Lueders Crescent

Strathcona Drive

Nottingham Drive

Haythorne Crescent

Haythorne Place

Haythorne Road

Woodbine Road

NE-29-52-23-W4

NW-28-52-23-W4

65 m

57

T17

56

34 m

55

361 m

Township Road 524a

SW-28-52-23-W4

SE-29-52-23-W4

Highway 216

See Mapsheet T6

See Mapsheet T5

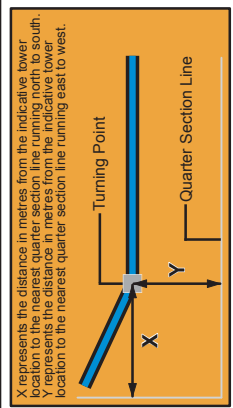
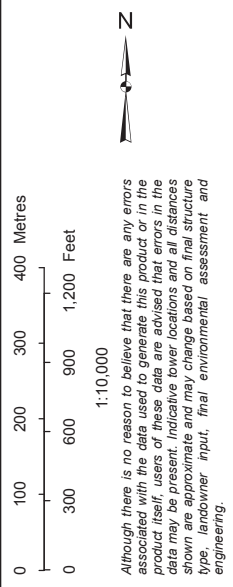
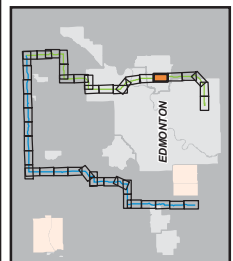
STRIP MOSAIC TILE

Mixed Sources
Product group from well-managed forests and other controlled sources
FSC C002359
© 1986 Forest Stewardship Council

NO.: 35008865
DATE: 2009-12-09
DRAWN: BC - STW
PROJECT: Heartland
FILE NO.: 106231-044

LEGEND

Route Option	East TUC (Preferred)	West (Alternate)	Landowner Option	East TUC (Preferred)	West (Alternate)
Right of Way Boundary	800m Boundary	Designation Point (1km interval)	Indicative Tower Location	Proposed Substation	
Active Oil or Gas Well	Existing Substation	Residence	Existing Transmission Line	Natural or Protected Area Boundary	
Pipeline	Railway	Road	Substation Boundary		
Transportation/Utility Corridor (TUC) Boundary	Urban Area Boundary				



HEARTLAND TRANSMISSION PROJECT

ALTA LINK | EPCOR