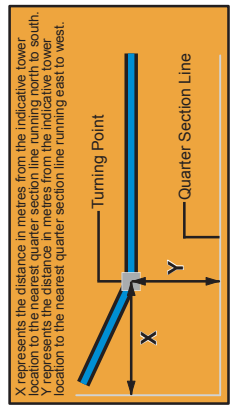

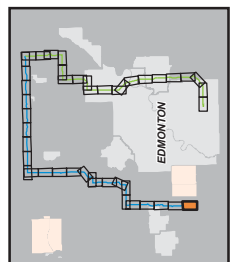




See Mapsheet W2  
See Mapsheet W1

**LEGEND**

Route Option	East TUC (Preferred)	West (Alternate)	Landowner Option	East TUC (Preferred)	West (Alternate)
Right of Way Boundary	800m Boundary	Designation Point (1km interval)	Indicative Tower Location	Proposed Substation	
Pipeline	Railway	Road	Substation Boundary	Active Oil or Gas Well	Existing Substation
Transportation/Utility Corridor (TUC) Boundary	Urban Area Boundary			Residence	Existing Transmission Line
				Natural or Protected Area Boundary	



**STRIP MOSAIC TILE**

**Mixed Sources**  
Product group from well-managed forests and other controlled sources  
FSC C0C2359  
© 1996 Forest Stewardship Council

REVISION: 0  
DATE: 2009-12-08  
PROJECT: Heartland

NO.: 35009865  
DRAWN: BC - STW  
FILE NO.: 1066231-044

**W1**