

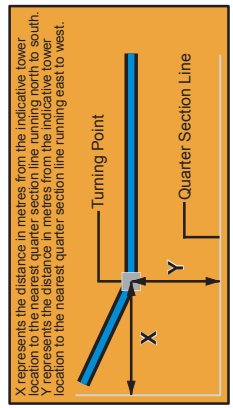

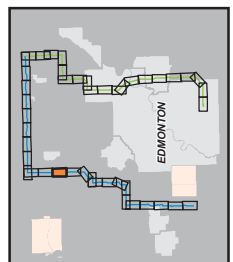


See Mapsheet W15
See Mapsheet W14

See Mapsheet W14
See Mapsheet W13

LEGEND

East TUC (Preferred)	Right of Way Boundary	Active Oil or Gas Well	Existing Substation	Pipeline	Transportation/Utility Corridor (TUC) Boundary
West (Alternate)	800m Boundary	Existing Substation	Resubstation	Railway	Urban Area Boundary
Landowner Option	Designation Point (1km interval)	Existing Substation	Existing Transmission Line	Road	Substation Boundary
East TUC (Preferred)	Indicative Tower Location	Existing Transmission Line	Natural or Protected Area Boundary	Substation	Substation Boundary
West (Alternate)	Proposed Substation	Proposed Substation			



STRIP MOSAIC TILE
Mixed Sources
 Product group from well-managed forests and other controlled sources
 FSC C0C0359
 © 1996 Forest Stewardship Council
 NO: 35009865
 DRAWN: BC - STW
 FILE NO.: 1066231-044
W14
 REVISION: 0
 DATE: 2009-12-08
 PROJECT: Heartland