

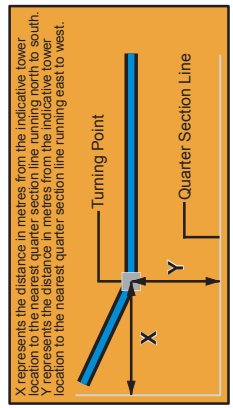

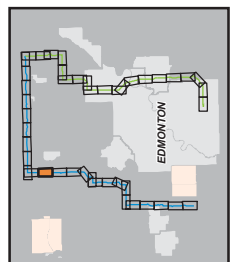


See Mapsheet W16
See Mapsheet W15

See Mapsheet W15
See Mapsheet W14

LEGEND

Route Option	East TUC (Preferred)	West (Alternate)	Landowner Option	East TUC (Preferred)	West (Alternate)
Right of Way Boundary	800m Boundary	Designation Point (1km interval)	Indicative Tower Location	Proposed Substation	
Active Oil or Gas Well	Existing Substation	Residence	Existing Transmission Line	Natural or Protected Area Boundary	
Pipeline	Railway	Road	Substation Boundary		
Transportation/Utility Corridor (TUC) Boundary	Urban Area Boundary				



STRIP MOSAIC TILE
Mixed Sources
 Product group from well-managed forests and other controlled sources
 FSC C0C2359
 © 1996 Forest Stewardship Council
 NO. 35009865
 DRAWN: BC - STW
 FILE NO.: 1066231-044
W15

REVISION: 0
 DATE: 2009-12-08
 PROJECT: Heartland