
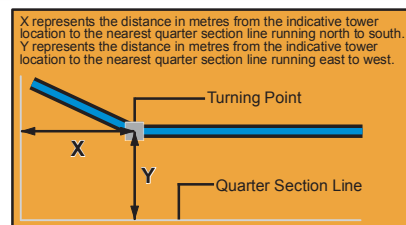


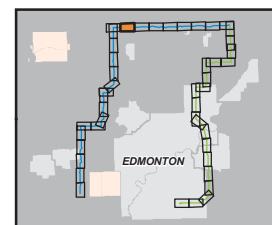


See Mapsheet W17
See Mapsheet W18

See Mapsheet W18
See Mapsheet W19



Although there is no reason to believe that there are any errors associated with the data used to generate this product or in the product itself, users of these data are advised that errors in the data may be present. Indicative tower locations and all distances shown are approximate and may change based on final structure type, landowner input, final environmental assessment and engineering.



LEGEND			
Route Option	Right of Way Boundary	Active Oil or Gas Well	Pipeline
East TUC (Preferred)	800m Boundary	Existing Substation	Railway
Landowner Option	Designation Point (1km Interval)	Residence	Road
East TUC (Preferred)	Indicative Tower Location	Existing Transmission Line	Substation Boundary
West (Alternate)	Proposed Substation	Natural or Protected Area Boundary	Transportation/Utility Corridor (TUC) Boundary
			Urban Area Boundary

STRIP MOSAIC TILE

Mixed Sources
Product group from well-managed forests and other controlled sources
www.fsc.org Cert no. SW-COC-002359
© 1996 Forest Stewardship Council

REVISION: 0
DATE: 2009-12-08
PROJECT: Heartland

NO.: 35009865
DRAWN: BC - STW
FILE NO.: 1056231-044

W18