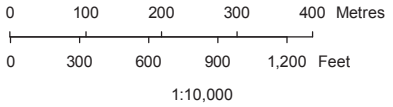
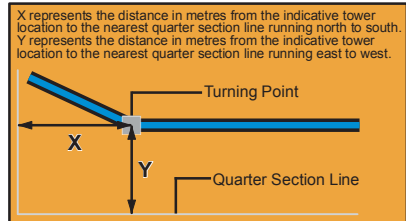


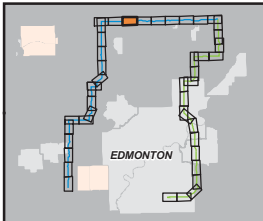


See Mapsheet W18  
See Mapsheet W19

See Mapsheet W19  
See Mapsheet W20



Although there is no reason to believe that there are any errors associated with the data used to generate this product or in the product itself, users of these data are advised that errors in the data may be present. Indicative tower locations and all distances shown are approximate and may change based on final structure type, landowner input, final environmental assessment and engineering.



LEGEND			
Route Option	Right of Way Boundary	Active Oil or Gas Well	Pipeline
East TUC (Preferred)	800m Boundary	Existing Substation	Transportation/Utility Corridor (TUC) Boundary
West (Alternate)	Designation Point (1km Interval)	Residence	Road
Landowner Option	Indicative Tower Location	Existing Transmission Line	Substation Boundary
East TUC (Preferred)	Proposed Substation	Natural or Protected Area Boundary	Urban Area Boundary
West (Alternate)			

STRIP MOSAIC TILE



REVISION: 0  
DATE: 2009-12-08  
PROJECT: Heartland

NO.: 35009865  
DRAWN: BC - STW  
FILE NO.: 1056231-044

**W19**