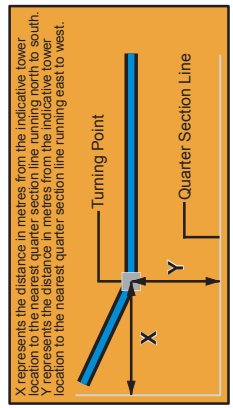

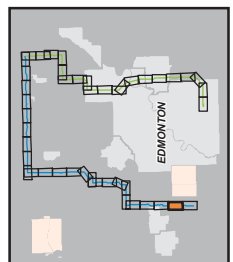


See Mapsheet W3  
See Mapsheet W2

See Mapsheet W2  
See Mapsheet W1

**LEGEND**

Route Option	East TUC (Preferred)	West (Alternate)	Landowner Option	East TUC (Preferred)	West (Alternate)
Right of Way Boundary	800m Boundary	Designation Point (1km interval)	Indicative Tower Location	Proposed Substation	
Active Oil or Gas Well	Existing Substation	Residence	Existing Transmission Line	Natural or Protected Area Boundary	
Pipeline	Railway	Road	Substation Boundary		
Transportation/Utility Corridor (TUC) Boundary	Urban Area Boundary				



**STRIP MOSAIC TILE**  
**Mixed Sources**  
 Product group from well-managed forests and other controlled sources  
 FSC C0C0359  
 © 1996 Forest Stewardship Council  
 NO.: 35009865  
 DRAWN: BC - STW  
 PROJECT: Heartland  
 FILE NO.: 1066231-044  
**W2**