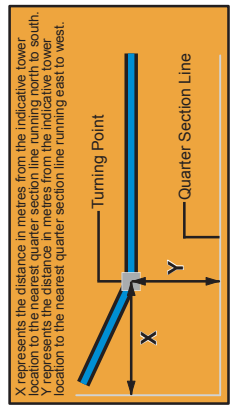

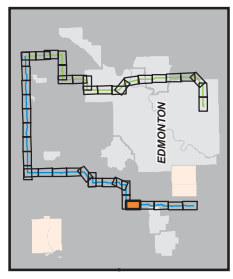




See Mapsheet W6
See Mapsheet W5

See Mapsheet W5
See Mapsheet W4



LEGEND

Route Option	East TUC (Preferred)	West (Alternate)	Landowner Option	East TUC (Preferred)	West (Alternate)
Right of Way Boundary	800m Boundary	Designation Point (1km interval)	Indicative	Tower Location	Proposed Substation
Active Oil or Gas Well	Existing Substation	Residence	Existing Transmission Line	Natural or Protected Area Boundary	
Pipeline	Railway	Road	Substation Boundary		
Transportation/Utility Corridor (TUC) Boundary	Urban Area Boundary				

STRIP MOSAIC TILE
Mixed Sources
 Product group from well-managed forests and other controlled sources
 FSC C0C235
 © 1996 Forest Stewardship Council
 NO.: 35009865
 DRAWN: BC - STW
 FILE NO.: 1066231-044
 REVISION: 0
 DATE: 2009-12-08
 PROJECT: Heartland

W5